
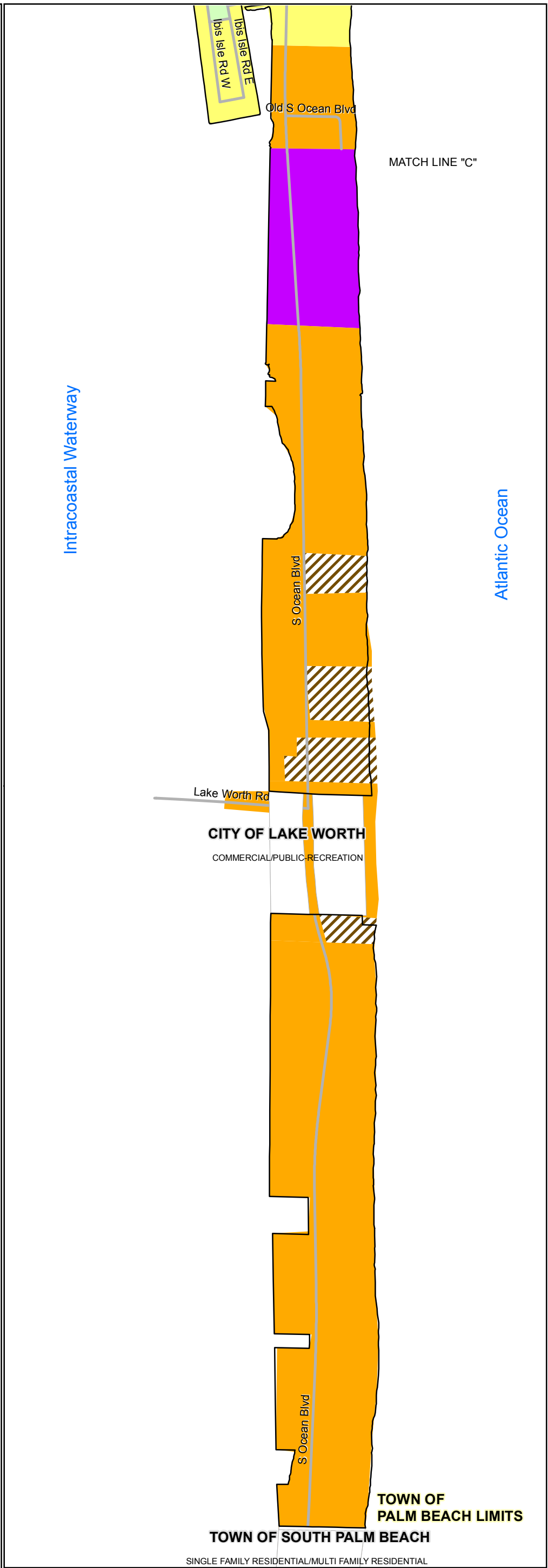
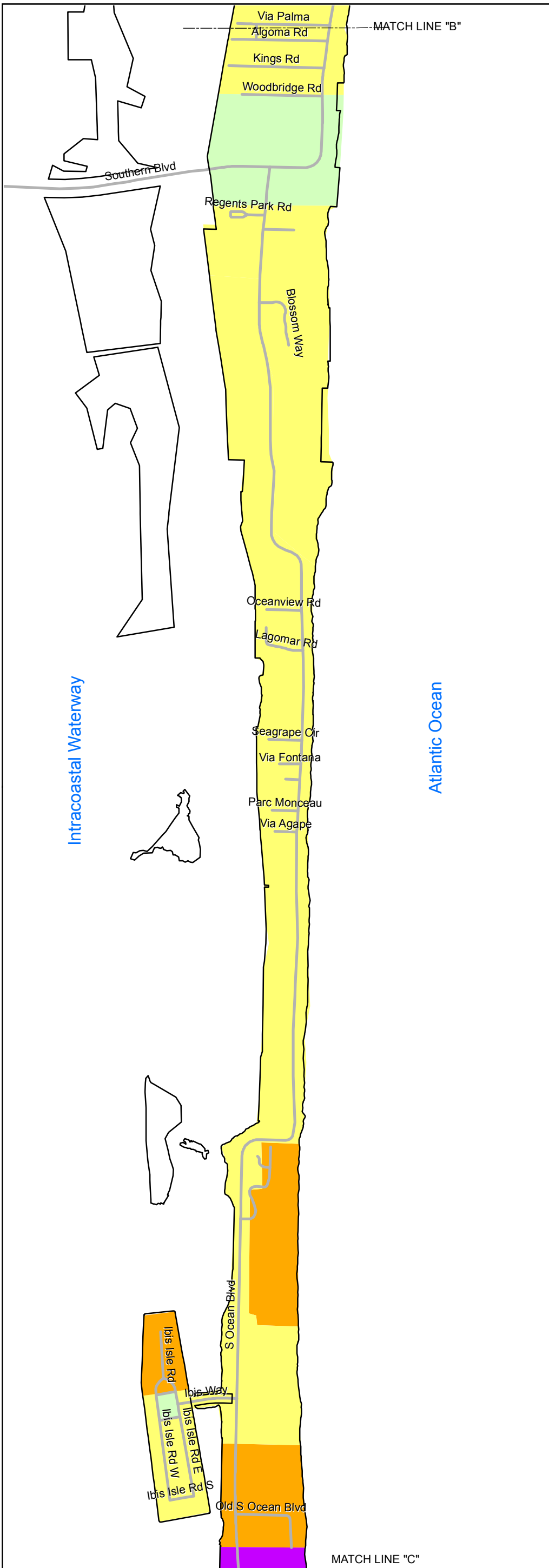


**TOWN OF PALM BEACH EXISTING LAND USE MAP - 2017**  
**Planning, Zoning & Building Department**

- COMMERCIAL
- MULTI-FAMILY
- SINGLE-FAMILY
- PRIVATE GROUP USE
- PUBLIC
- RECREATION
- SINGLE-FAMILY
- VACANT
- TRANSIENT/RESORT




Map Created: July 28, 2017  
 Town of Palm Beach  
 Information Technologies GIS Department  
 Planning, Zoning & Building Department  
 (561) 838-5430  
 Email: pzb@townofpalmbeach.com  
 Website: palmbeach.govoffice.com



**TOWN OF PALM BEACH EXISTING LAND USE MAP - 2017**  
**Planning, Zoning & Building Department**

- |  |   |   |  |
|--|---|---|--|
| <span style="color: red;">■</span> COMMERCIAL      | <span style="color: lightgreen;">■</span> PRIVATE GROUP USE | <span style="color: purple;">■</span> RECREATION    | <span style="border: 1px solid black; width: 10px; height: 10px; display: inline-block;"></span> VACANT            |
| <span style="color: orange;">■</span> MULTI-FAMILY | <span style="color: lightblue;">■</span> PUBLIC             | <span style="color: yellow;">■</span> SINGLE-FAMILY | <span style="border: 1px dashed black; width: 10px; height: 10px; display: inline-block;"></span> TRANSIENT/RESORT |



Map Created: July 28, 2017  
 Town of Palm Beach  
 Information Technologies GIS Department  
 Planning, Zoning & Building Department  
 (561)838-5430  
 Email: pzb@townofpalmbeach.com  
 Website: palmbeach.govoffice.com

